





















**Do not scale from this drawing.**  
 This drawing is for discussion or planning purposes only. The accuracy of this drawing may be reliant upon survey information provided by third parties. Whilst all reasonable efforts are used to ensure drawings are accurate, **edge** Placemaking Group Ltd accept no responsibility or liability for any reliance placed on, or use of, this plan by anyone for purposes other than those stated above or for errors arising from third party information.  
 This drawing and the works depicted are the copyright of **edge** Placemaking Group Ltd and may not be reproduced or amended except by written permission.

## DISCUSSION

-  Site boundary (712ha)
-  Public Right of Way
-  Developments also coming forward
-  10m noise buffer
-  Indicative 20m landscape buffer
-  Existing vegetation
-  Root protection area
-  Canopy area
  -  Cat A
  -  Cat B
  -  Cat C
-  Proposed planting
-  Indicative vehicular access point
-  Proposed residential development area (4.18ha @ 30dph = 125 dwellings)
-  Movement network
-  Proposed recreational routes
-  Proposed pedestrian/cycle access
-  Indicative pedestrian connection
-  Proposed LEAP (with 20m buffer)
-  Indicative location for attenuation (Subject to specialist advice)

Rev.	Date	Description
<b>Worcester Lane            LAND WEST OF STOURBRIDGE</b>		
<b>Constraints and            Opportunities Plan</b>		
Job ref: 440	Drawing number: SK01	Revision: -
Scale: 1:1,000 @ A2	Date: July 2022	



part of  
**edge** Placemaking Group Ltd

 Suite 2  
 7 Buttermarket  
 Thame  
 Oxfordshire  
 OX9 3EW  
 01865 522395  
 enquiries@edgeUD.co.uk  
 www.edgeUD.co.uk

